










Contains OS data © Crown Copyright and database right 2020

### Legend

-  Temporary Land Take
-  Planning Boundary
- Land Capability for Agriculture**
-  1
-  2
-  3.1
-  3.2
-  5.1
-  5.2
-  6.1



© Crown copyright and database rights 2022 Ordnance Survey 0100031673.

Project Name  
**BERWICK BANK WIND FARM**

Drawing Title  
**Figure 14.6 Temporary Land Take**

Rev	Date	Details	Status	Drwn	Rqst	Chkd	Appd
R1	02/03/22	First Issue	V1	YD	-	ST	ST
R2	11/08/22	-	FOR ISSUE	YD	-	ST	ST
R3	-	-	-	-	-	-	-
R4	-	-	-	-	-	-	-

Drawing Number  
**LF000010&11-DEV-MAP-191**

Scale	Plot Size	Datum	Projection
1:20,000	A3	OSGB36	BNG

